

Welcome to Mighty Peace Country, the place to turn for exciting seasonal activities and events in Northwestern Alberta. Discover the natural beauty, the endless potential and the exciting opportunities the Mighty Peace Region has to offer. For more ideas and up-to-date information visit Mighty Peace Tourism at www.mightypeace.com or on Facebook.



ACTIVITY GUIDE



www.mightypeace.com

CAMPGROUNDS

1 TWIN LAKES PROVINCIAL PARK CAMPGROUND

49 sites | unserviced
Open May - October
780-624-6125
[Website](#)

2 NOTIWEVIN PROVINCIAL PARK CAMPGROUND

19 sites | unserviced
Open May - October
780-624-6125
[Website](#)

3 CONDY MEADOWS GOLF COURSE & CAMPGROUND

35 sites | power & water
Open May - September
780-836-2176
[Website](#)

4 MANNING RIVERSIDE CAMPGROUND

9 sites | power & water
Open May - September
780-836-3606
[Website](#)

5 LITTLE PRAIRIE RV PARK

31 sites | serviced
Open May - October
780-836-3150
[Website](#)

6 SULPHUR LAKE PARK

11 sites
Open May - September
780-624-6125
[Website](#)

7 SHADY LANE CAMPGROUND

23 sites (20 serviced)
Open May - October
780-625-3766
[Website](#)

8 LEDDY LAKE RECREATION AREA

Year-round access
780-624-5208
[Visit Website](#)

9 FIGURE 8 PROVINCIAL PARK & RECREATION AREA

27 sites
Open May - Oct.
780-624-6125
[Website](#)

10 TANGENT PARK

68 Sites
780-359-2025
[Website](#)

11 LAC CARDINAL RECREATION AREA

16 sites | No power or showers
780-338-3845
[Website](#)

12 WILLOW BAY CAMPGROUND

20 sites | unserviced
780-625-4749
[Website](#)

13 QUEEN ELIZABETH PROVINCIAL PARK

56 sites (42 serviced)
780-624-6125
[Website](#)

14 PEACE RIVER LION'S CLUB PARK

110 sites | Open April - October
780-624-2120
[Website](#)

15 RENDEZVOUS RV PARK

30-50 Amp full service
Open year-round
780-618-1345
[Website](#)

16 MIGHTY PEACE GOLF CAMPGROUND

12 sites | serviced
12 sites | unserviced
780-332-4653
[Website](#)

17 HARMON VALLEY PARK & CAMPGROUND

17 sites
Open May - October
780-322-3831
[Website](#)

18 HEART RIVER GOLF & CAMPGROUND

15 sites | serviced
Open May - October
780-322-3977
[Website](#)

19 STRONG CREEK PARK

18 sites (no charge)
No power or showers
Open May to November
780-338-3845
[Website](#)

20 BROWNVALE BALL DIAMONDS

10 sites (no charge)
No power or showers
780-338-3845
[Website](#)

21 CUMMINGS LAKE CAMPGROUND & RECREATION AREA

28 sites
Open May - October
780-835-8651
[Website](#)

22 DUNVEGAN PROVINCIAL PARK

65 sites
Open May to October
1-877-537-2757
[Website](#)

23 PRATT'S LANDING

12 sites (no charge)
Open May - October
780-835-4903
[Website](#)

24 GEORGE LAKE

18 campsites (some power)
Open May - Oct.
780-494-3684 | 780-835-8558
[Website](#)

25 CARTER CAMP PARK

20 sites
780-685-3925
[Website](#)

26 STONEY LAKE

14 sites
780-624-6125
[Website](#)

27 RUNNING LAKE PROVINCIAL RECREATION AREA

17 sites (RVs & Tenting)
780-685-3925
[Website](#)

28 MANY ISLANDS

24 sites
Open May 15 to Oct. 15
780-685-3925
[Website](#)

29 CLEARDALE CAMPGROUND

780-835-9403
[Website](#)

30 CLEAR RIVER CAMPGROUND

\$10/night
no services, no reservations,
firewood provided
780-835-9403
[Website](#)

31 OLE'S LAKE

no services, no reservations,
firewood provided
780-685-3925
[Website](#)

32 ELK ISLAND CAMPGROUND

12 sites (no charge)
No power or showers
Open May to November
780-338-3845
[Website](#)

33 CECIL THOMPSON PARK

12 sites | unserviced
780-322-3831
[Website](#)

34 NORTHERN TIMBERS RV PARK & CAMPGROUND

15 sites | 30 Amp full service
23 sites | 15 Amp, power/water
Call for unserviced sites
780-219-9500

For more accommodation information check out:
www.mightypeace.com

GOLF COURSES

A - CONDY MEADOWS GOLF COURSE

780-836-2176

B - 5 STAR GOLF CLUB & CAMPGROUND

780-837-2100
[Website](#)

C - MIGHTY PEACE GOLF CLUB & CAMPGROUND

780-332-4653
[Website](#)

D - HEART RIVER GOLF COURSE

780-322-3977
[Website](#)

E - FAIRVIEW GOLF COURSE & CAMPGROUND

780-835-2844
FB: Fairview Golf Club
[Website](#)

F - HINES CREEK GOLF & COUNTRY CLUB

780-494-2217
FB: Hines Creek Golf & Country Club
[Website](#)

G - CLEARDALE GOLF COURSE

780-835-9403
[Website](#)

LEGEND

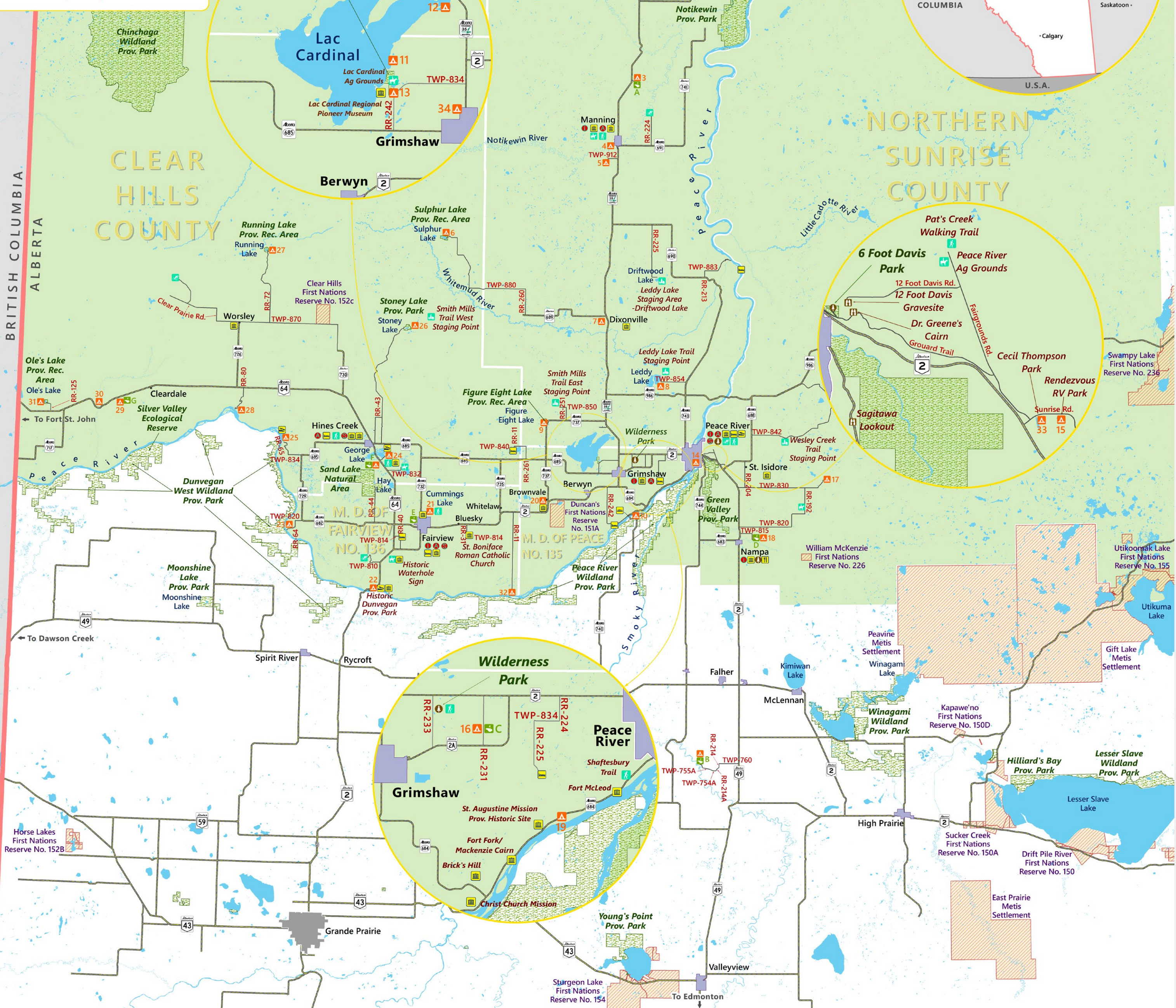
- Visitor Information
- Attraction/Recreational
- Spray Park
- Art & Heritage
- Accommodation

- Restaurant
- Boat Launch
- Ferry
- Lookout
- Park

- Campground
- Golf Course
- Rodeo Ground
- Ski Hill
- Staging Area
- Walking Trail

Parks and Protected Areas First Nations Reserve

TWP-### = Township Road that goes from East to West
RR-### = Range Road that goes from South to North



MUSEUMS & VISITOR INFO CENTERS

PEACE RIVER MUSEUM, ARCHIVES & MACKENZIE CENTRE / & VISITOR INFORMATION CENTRE
780-624-4261
10302 - 99 Street, Peace River, AB
[Website](#)

END OF STEEL MUSEUM
780-494-3522
Intersection of Highway 64 & Highway 685, Hines Creek, AB
[Website](#)

DIXONVILLE MUSEUM
780-971-3750, 780-971-3965
Main Street, Dixonville, AB
[Website](#)

NAMPA & DISTRICT MUSEUM / VISITOR INFORMATION CENTRE
780-322-2777
9902-102 Ave, Nampa, AB
[Website](#)

FAIRVIEW PIONEER MUSEUM
780-835-2632
1km north of Fairview on Highway 732 at Cummings Lake turnoff.
[Website](#)

WORSLEY HOMESTEAD HERITAGE MUSEUM
780-685-3925
Worsley, AB
[Website](#)

NORTH PEACE AGRICULTURE MUSEUM
780-597-3934
Corner of Highway 2 and Highway 737, Brownvale, AB
[Website](#)

LAC CARDINAL REGIONAL PIONEER MUSEUM
780-332-2030
6 km from Grimshaw via Highway 2 or Highway 685.
[Website](#)

MANNING OLD HOSPITAL MUSEUM
780-836-3606
Highway 35/Main Street Manning, AB
[Website](#)

BATTLE RIVER PIONEER MUSEUM
780-836-3705
1 km east of Manning on Highway 691.
[Website](#)

ST. ISIDORE MUSEUM
780-624-8481
Bouchard Street, St. Isidore, AB
[Website](#)

HISTORIC DUNVEGAN PROVINCIAL PARK & VIC
780-835-7150
26 kilometres south of Fairview, Alberta on Highway 2.
[Website](#)

MANNING VISITOR INFORMATION CENTRE
780-836-2334
#300 Main Street, Hwy 35
[Website](#)

FAIRVIEW VISITOR INFORMATION CENTRE
780-835-5999
10316 - 109 Street, Suite #117 Fairview, AB

GRIMSHAW VISITOR INFORMATION CENTRE
780-332-4005
4609 50 St Grimshaw, AB



MIGHTY PEACE ESSENTIALS

12 FOOT DAVIS

Henry Fuller Davis struck it rich in the mid-1800s on a 12 Foot gold claim in northern British Columbia, earning him around \$12,000 as well as the “12 Foot Davis” nickname. Spending much of his life as a fur trader on the Peace River, he left his mark on many places in the region. A wooden statue of 12 Foot Davis stands proudly in Riverfront Park, located in downtown Peace River. Just a few kilometres from downtown Peace River, the 12 Foot Davis memorial site overlooks the magnificent Peace Valley at the confluence of the Smoky and Peace Rivers.

[Find Out More >>](#)

SHAFTESBURY TRAIL

Stretching parallel to the Mighty Peace River for about 26 kms, Shaftesbury Trail is one of the most beautiful drives in the Peace Country. As one of the routes used by First Nations and Métis fur traders. Don't forget to experience the river by a free ferry and cross over to Tangent Park in just 5 minutes.

[Find Out More >>](#)

ST. AUGUSTINE MISSION CHURCH

About 13 km southwest of the Town of Peace River, the St. Augustine Mission Church sits in a tranquil space in the valley.

[Find Out More >>](#)

QUEEN ELIZABETH PROVINCIAL PARK

Located adjacent to the Lac Cardinal Recreation Area, this park has day use areas, overnight camping areas, a bird watching area, cross country ski trail, walking trail, boat dock and beach areas. Don't forget to also check out the Lac Cardinal Pioneer Village adjacent to the park.

[Find Out More >>](#)

HISTORIC DUNVEGAN PROVINCIAL PARK

Journey through time and discover a piece of the fur trade, missionary and First Nations history at this provincially operated National Historic Site of Canada. Don't forget to also check out the Dunvegan Market Gardens for fresh produce, flowers, gifts and mini-golf!

[Find Out More >>](#)

CUMMINGS LAKE TRAILS AND CAMPGROUND

The beautiful Cummings Lake Recreation Area, two km north of Fairview, offers a lovely lake with campground, group camping, baseball diamonds, horseshoe pits, playground and the Cummings Lake Trail. This 11 km trail wanders through town, country, golf course, wetlands, boreal forest, play fields, campground picnic areas and historic museum site. It's a birdwatcher's paradise. Many varieties of wildlife are often spotted. Canoeing on the lake is nothing less than therapeutic.

[Find Out More >>](#)

MACKENZIE CAIRN

It was 1793 when Sir Alexander Mackenzie, famed North American explorer, overwintered at Fort Fork before starting his transcontinental journey to the Pacific. The Mackenzie Cairn, built in 1929, honours both the Fort Fork trading post and the place where Mackenzie's important journey began. Mackenzie stayed over the winter of 1792, and left in May 1793. This National Historic Site also provides a wonderful view of the Peace River, and an information kiosk offers detailed maps, drawings of the fort and early photos. Historic tours are available during the summer months.

[Find Out More >>](#)

GRIMSHAW MILE ZERO HIGHWAY

By virtue of being the original starting point of Highway 35, which leads to the Northwest Territories, Grimshaw is referred to as Mile Zero of the Mackenzie Highway. The Historic Mile 0 Mackenzie Park and the Tom Baldwin Memorial Arboretum located at the corner of Highway 2 and Highway 2A are fully landscaped passive recreational interpretive park reflecting local and regional history.

[Find Out More >>](#)

LAST SPIKE HINES CREEK

Hines Creek is known as the “End of Steel” – because it was historically the furthest point north and west that the Northern Alberta Railway extended to across the vast prairies. The Village erected the world's largest spike in 1992, measuring 13 feet high and 15 inches wide, developing “Spike Park”.

SAGITAWA LOOKOUT

The Sagitawa Lookout is located just south of the Town of Peace River on Hwy 744 in Northern Sunrise County. Sagitawa is a Cree word meaning “where the rivers meet”. The Lookout has a spectacular view of the Town of Peace River and the confluence of the Peace, Smoky and Heart rivers. The Lookout is complete with picnic area and historical information.

[Find Out More >>](#)

MISERY MOUNTAIN

Hike the stunning vistas of Misery Mountain in the Town of Peace River and enjoy a 360 degree view of the Peace River valley and the agricultural land that surrounds the town.

[Find Out More >>](#)

CECIL THOMPSON PARK

The bouncy pillow at Cecil Thompson Park has fast become a landmark in the community of Northern Sunrise County. The park also features: challenging outdoor exercise equipment, a wonderful fishing pond, a beautiful gazebo and walking bridge. A perfect location to spend the Day or spend the night at one of our 11 unserviced lots at no charge.

[Find Out More >>](#)

MURPHY'S FLATS

Walk, quad or drive down to the Smoky River by Murphy's Flats. This newly developed park located in Northern Sunrise County is for day-camp use only, supplied with picnic tables, fire pit and fire wood and outhouses. Bring your Kayak and launch out at the rivers edge and paddle down to the Town of Peace River.

WILDERNESS PARK

Head out to Wilderness Park located approximately 11km west of Peace River. This day use area has picnic tables, fire pits and man-made ponds to enjoy! Fishing enthusiasts should bring your fishing rods as the ponds are stocked with rainbow trout and grayling!

[Find Out More >>](#)

LOCAL SKI HILLS

Winter can be long so why not enjoy it! Come and enjoy one of the four local hills in the Mighty Peace region at an affordable price with short lift lines.

[Find Out More >>](#)

PEACE VALLEY SNOWMOBILE TRAILS

Get out of the house and enjoy winter with your family and friends on the beautiful snowmobile trails. There are 3 great groomed trails in the region ranging from 30km-60km and 3 more trails soon to come.

[Find Out More >>](#)

HORSE TREKKING ADVENTURES

Looking for guided trail riding in the Peace Country? Customizable trail rides to suit your needs, perfect for families and groups! Offering riding in several locations, including real wilderness rides in the Boreal Forest. Overnight visitors are welcome and rustic “Cowboy Camping” is available.

[Find Out More >>](#)

PEACE CABINS AND OUTDOORS

Yearning to disappear to the riverbank in your own private retreat? Looking to kayak, canoe, or raft on the historical and scenic Peace River, or fly over in an ultralight plane? This is the place for you! You will be infected with our love of the river, water sport, and Northern Alberta wilderness.

[Find Out More >>](#)

LAST LAKE GUESTHOUSE

It's secluded setting, on the corner of Last Lake, is ideal to accommodate a variety of guests, who appreciate privacy, peacefulness and nature. Enjoy this “Home Away From Home” and unique experiences while you're here.

[Find Out More >>](#)

WILDROSE GUESTHOUSE

With a gorgeous backdrop of the Peace River and Valley surrounding this home, guests will find all the amenities and luxuries found in a modern, high quality hotel in a metropolitan city.

[Find Out More >>](#)

THIRD MISSION HERITAGE SUITES

Stay in the restored historic St. Augustine Mission. The Third Mission Heritage Suites are conveniently located on the riverfront in the Town Centre of Peace River.

[Find Out More >>](#)

PEACE VALLEY GUEST RANCH

Nestled between the river and the rolling hills, this working ranch near Berwyn provides a unique Peace Country experience. They have guest cabins for rent as well as horseback trail riding, river cruise on a jet boat, mini golf, fishing and most of all some relaxation. Meals and snacks are provided.

[Find Out More >>](#)

THE RISE AIRBNB

Come relax and unplug in one of the cozy and unique and off the grid cabins looking down onto the stunning views of the mighty Peace River. Wake up to grazing deer while the sun comes up over the misty river and fall asleep under the brightest stars you have ever seen. Toboggans and snowshoes provided for you to play and explore the hills in the winter and bear bells for your hikes in the summer.

[Find Out More >>](#)

THE ST. ISIDORE WEAVERS/ TISSERANDES DE ST. ISIDORE

Weaving is an ancient art! At the Centre Culturel de St-Isidore the St. Isidore Weavers share their talents and perpetuates the traditional arts and crafts of their ancestors. Stop by and admire or take home a piece of their work.

[Find Out More >>](#)

For more travel ideas and events check out www.mightypeace.com

RESTAURANTS

HEILAN BEERHOUSE

Stop by and enjoy local rotating brews and eats at Fairview's only brewery.

[Find Out More >>](#)

VALLEY BEE CAFÉ

Relax with friends over unique beverages and goodies while all being able to observe the inner workings of a honey farm operation.

[Find Out More >>](#)

FARMERS RESTAURANT

A modern licensed cafe with an eclectic, refinished twist – serving homemade fare and speciality coffee and retrofitted with interesting pieces of local history.

[Find Out More >>](#)

KROOKED HOUSE

A small pub that is focused on selling Alberta craft brewed beer and pub fare.

[Find Out More >>](#)

PEACE RIVER BREWING

Peace River's only family friendly taproom, serving craft beer, light snacks and house made kombucha.

[Find Out More >>](#)

FAIRVIEW PIZZA & DONAIR

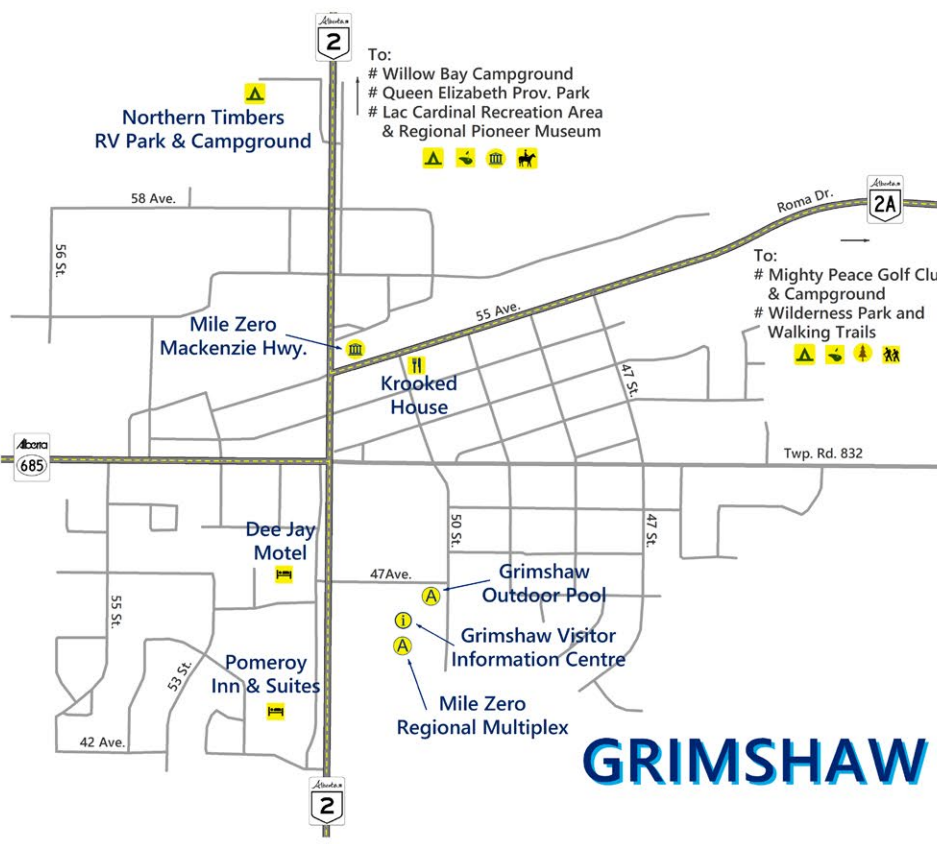
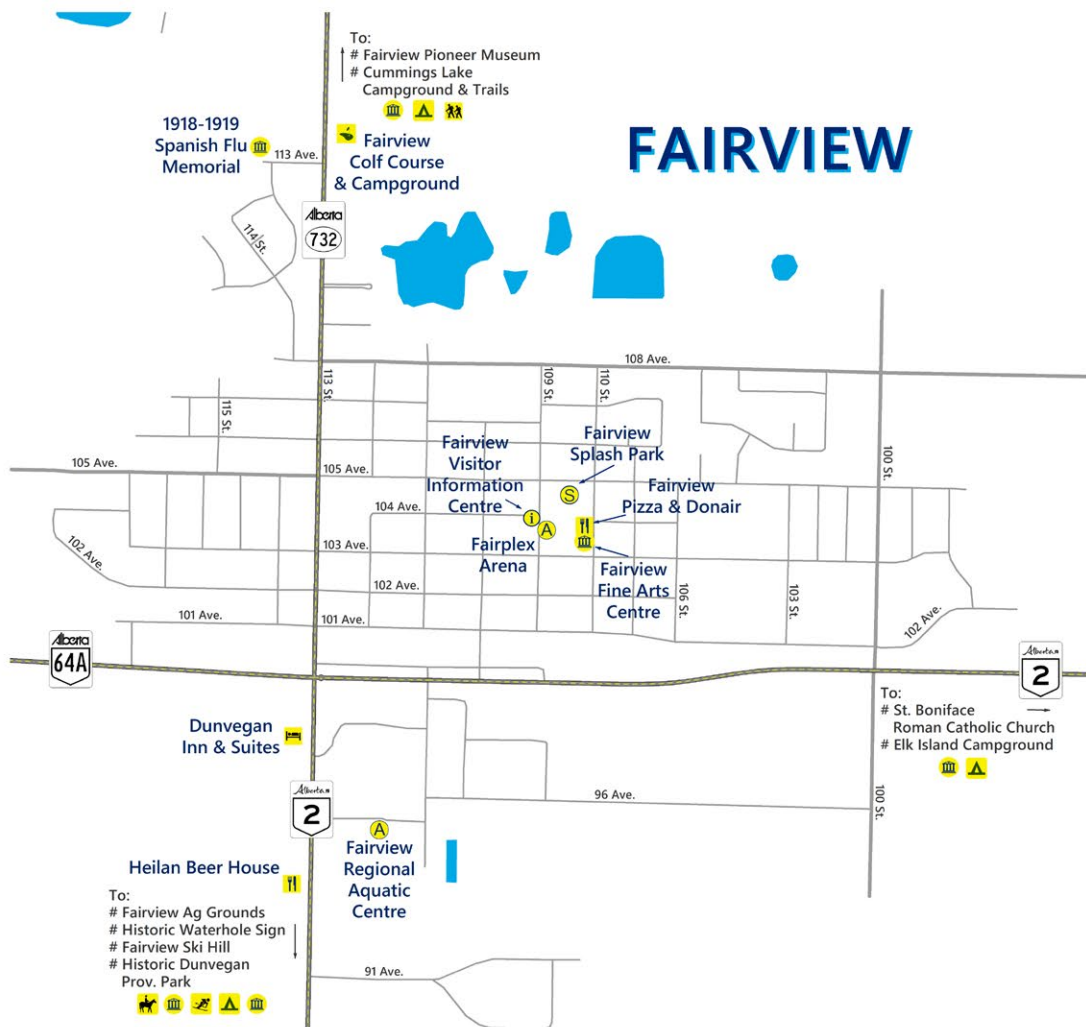
Hearty, homemade recipes with fresh ingredients specializing in pizzas and authentic donairs.

[Find Out More >>](#)

BOARD 'N' BARREL

A foodie destination hot spot located on the picturesque Peace River concentrating on a flavour forward locally sourced menu with in-house made foods that rival the “big city” dining options.

[Find Out More >>](#)



HINES CREEK

